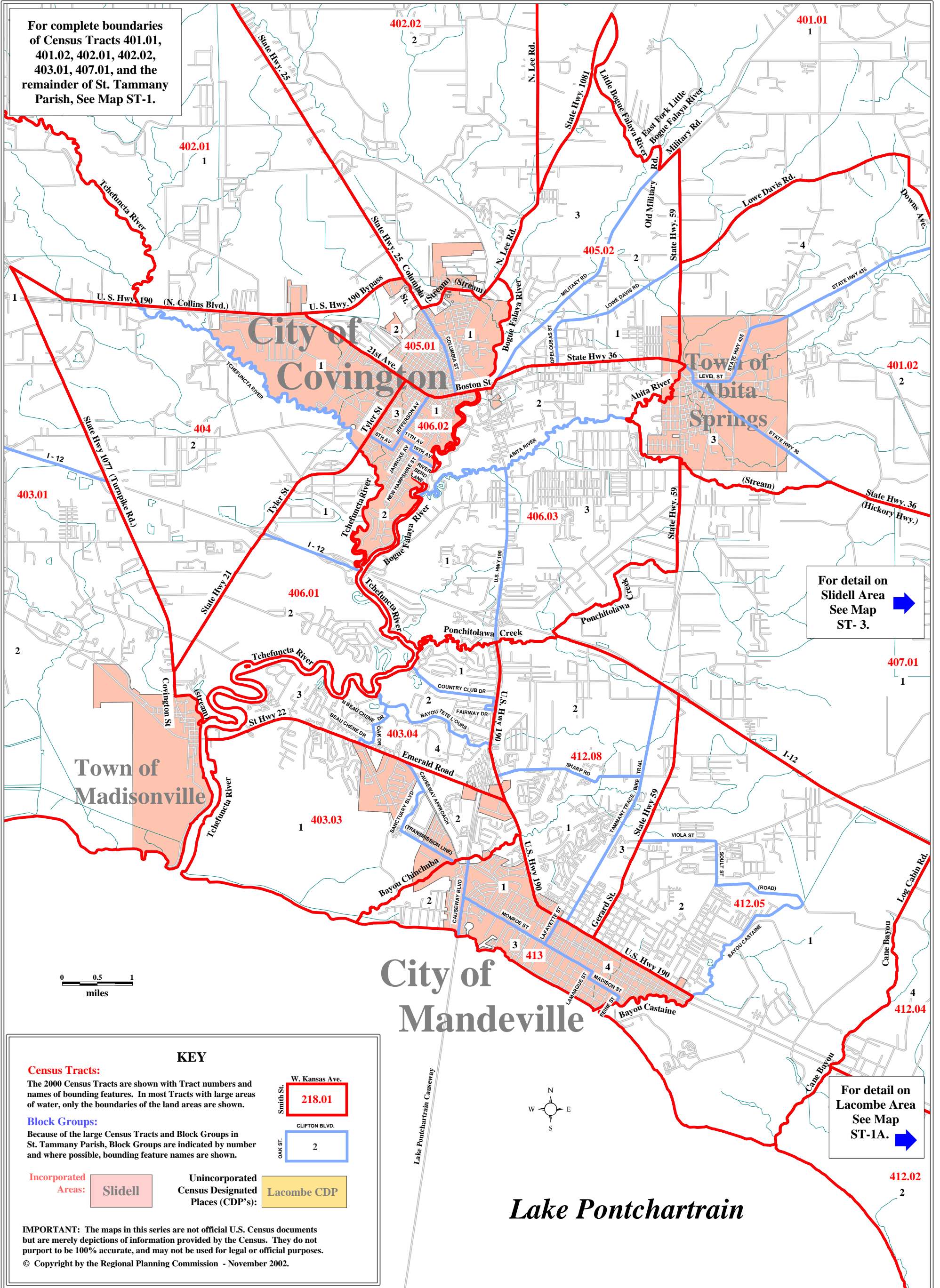


REGIONAL PLANNING COMMISSION
2000 Census Tract Map Series
 for the New Orleans Metropolitan Area

Map ST-2: St. Tammany Parish
Covington - Mandeville Area

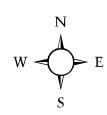
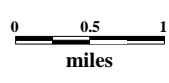
Prepared by the Regional Planning Commission for
 Jefferson, Orleans, Plaquemines, St. Bernard
 and St. Tammany Parishes - November 2002
 www.norpc.org

For complete boundaries
 of Census Tracts 401.01,
 401.02, 402.01, 402.02,
 403.01, 407.01, and the
 remainder of St. Tammany
 Parish, See Map ST-1.



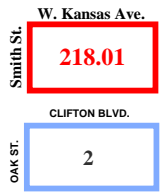
For detail on
 Slidell Area
 See Map
 ST- 3. ➔

For detail on
 Lacombe Area
 See Map
 ST-1A. ➔



KEY

- Census Tracts:**
 The 2000 Census Tracts are shown with Tract numbers and names of bounding features. In most Tracts with large areas of water, only the boundaries of the land areas are shown.
- Block Groups:**
 Because of the large Census Tracts and Block Groups in St. Tammany Parish, Block Groups are indicated by number and where possible, bounding feature names are shown.
- Incorporated Areas:** Slidell
- Unincorporated Census Designated Places (CDP's):** Lacombe CDP



IMPORTANT: The maps in this series are not official U.S. Census documents but are merely depictions of information provided by the Census. They do not purport to be 100% accurate, and may not be used for legal or official purposes.
 © Copyright by the Regional Planning Commission - November 2002.