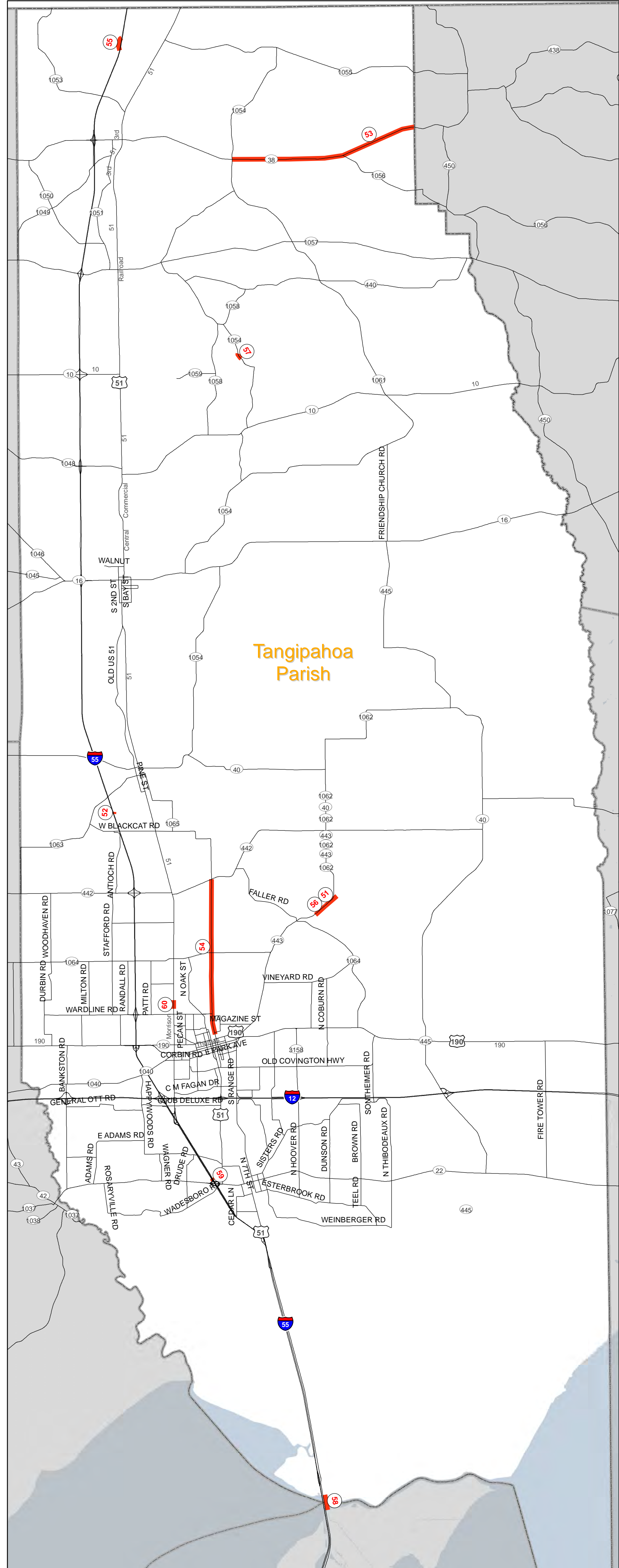

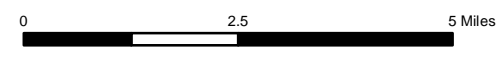


FY17 Obligated Projects Tangipahoa Parish, Louisiana

Prepared by
Regional Planning Commission for
Jefferson, Orleans, Plaquemines, St. Bernard,
St. Charles, St. John the Baptist, St. Tammany
and Tangipahoa Parishes
11/21/2017



Disclaimer: The data herein, including but not limited to geographic data, tabular data, analytical data, electronic data structures or files, are provided "as is" without warranty of any kind, either expressed or implied, or statutory, including, but not limited to, the implied warranties or merchantability and fitness for a particular purpose. The entire risk as to the quality and performance of the data is assumed by the user. No guarantee of accuracy is granted, nor is any responsibility for reliance thereon assumed. In no event shall the Regional Planning Commission for Jefferson, Orleans, Plaquemines, St. Bernard, St. Charles, St. John the Baptist, St. Tammany and Tangipahoa Parishes (RPC) be liable for direct, indirect, incidental, consequential or special damages of any kind, including, but not limited to, loss of anticipated profits or benefits arising out of use of or reliance on the data. The RPC does not accept liability for any damages or misrepresentation caused by inaccuracies in the data or as a result of changes to the data caused by system transfers or other transformations or conversions, nor is there responsibility assumed to maintain the data in any manner or form. These data have been developed from the best available sources. Although efforts have been made to ensure that the data are accurate and reliable, errors and variable conditions originating from physical sources used to develop the data may be reflected in the data supplied. Users must be aware of these conditions and bear responsibility for the appropriate use of the information with respect to possible errors, scale, resolution, rectification, positional accuracy, development methodology, time period, environmental and climatic conditions and other circumstances specific to these data. The user is responsible for understanding the accuracy limitations of the data provided herein. The burden for determining fitness for use lies entirely with the user. The user should refer to the accompanying metadata notes for a description of the data and data development procedures. Although these data have been processed successfully on computers at the RPC, no guarantee, expressed or implied, is made by RPC regarding the use of these data on any other system, nor does the act of distribution constitute or imply any such warranty. Distribution of these data is intended for information purposes and should not be considered authoritative for navigational, engineering, legal and other site-specific uses.



ID	Parish	Project No	Route And Description	Sponsor	Funding Source	Total Cost	Total Federal	Let Date	Federal Share
51	Tangipahoa	H.012729	LA 443 Tangipahoa River Br Demolition	DOTD	ER	\$194,111	\$194,111	01-Nov-16	100%
52	Tangipahoa	4400010102	Mowing and Litter Removal In District 62	DOTD	ST Cash	\$299,000	\$0	03-Nov-16	0
53	Tangipahoa	H.010378	LA 38 From La 1054 to Washington PL	DOTD	STPFLEX	\$3,033,064	\$2,426,451	14-Dec-16	80%
54	Tangipahoa	H.012111	LA 1065 From E Michigan to La 442	DOTD	NHPP	\$1,831,806	\$1,465,445	14-Dec-16	80%
55	Tangipahoa	4400010192	Maintenance and Operation of Rest Areas In District 62	DOTD	St Cash	\$245,154	\$0	15-Dec-16	0
56	Tangipahoa	H.012728	LA 443 Tangipahoa River Bridge Replacement	DOTD	ER	\$2,894,102	\$2,894,102	22-Dec-16	100%
57	Tangipahoa	H.012411	LA 1054 at Big Creek Bridge Replacement	DOTD	FEMA	\$2,103,836	\$2,103,836	11-Jan-17	100%
58	Tangipahoa	H.000673	US 51 Bridge Rehabilitation	DOTD	STPFLEX	\$124,762	\$99,810	08-Mar-17	80%
59	Tangipahoa	H.012628	District 62 Truss Replacement	DOTD	ER	\$163,098	\$0	12-Apr-17	0
60	Tangipahoa	H.013085	US 51 at yellow Water River Embankment Rep	DOTD	ER	\$115,377	\$115,377	07-Sep-17	100%