

REGIONAL PLANNING COMMISSION
2010 Census Tract Map Series
 for the New Orleans Metropolitan Area

Prepared by the Regional Planning Commission for
 Jefferson, Orleans, Plaquemines, St. Bernard,
 Tangipahoa and St. Tammany Parishes



Map O-2A: Orleans Parish - New Orleans East
 Map O-2B: Orleans Parish - Westbank (Algiers Section)

O-2A: Orleans Parish - New Orleans East

KEY

Census Tracts:

The 2000 Census Tracts are shown with Tract numbers and names of bounding features. In most Tracts with large areas of water, only the boundaries of the land areas are shown.

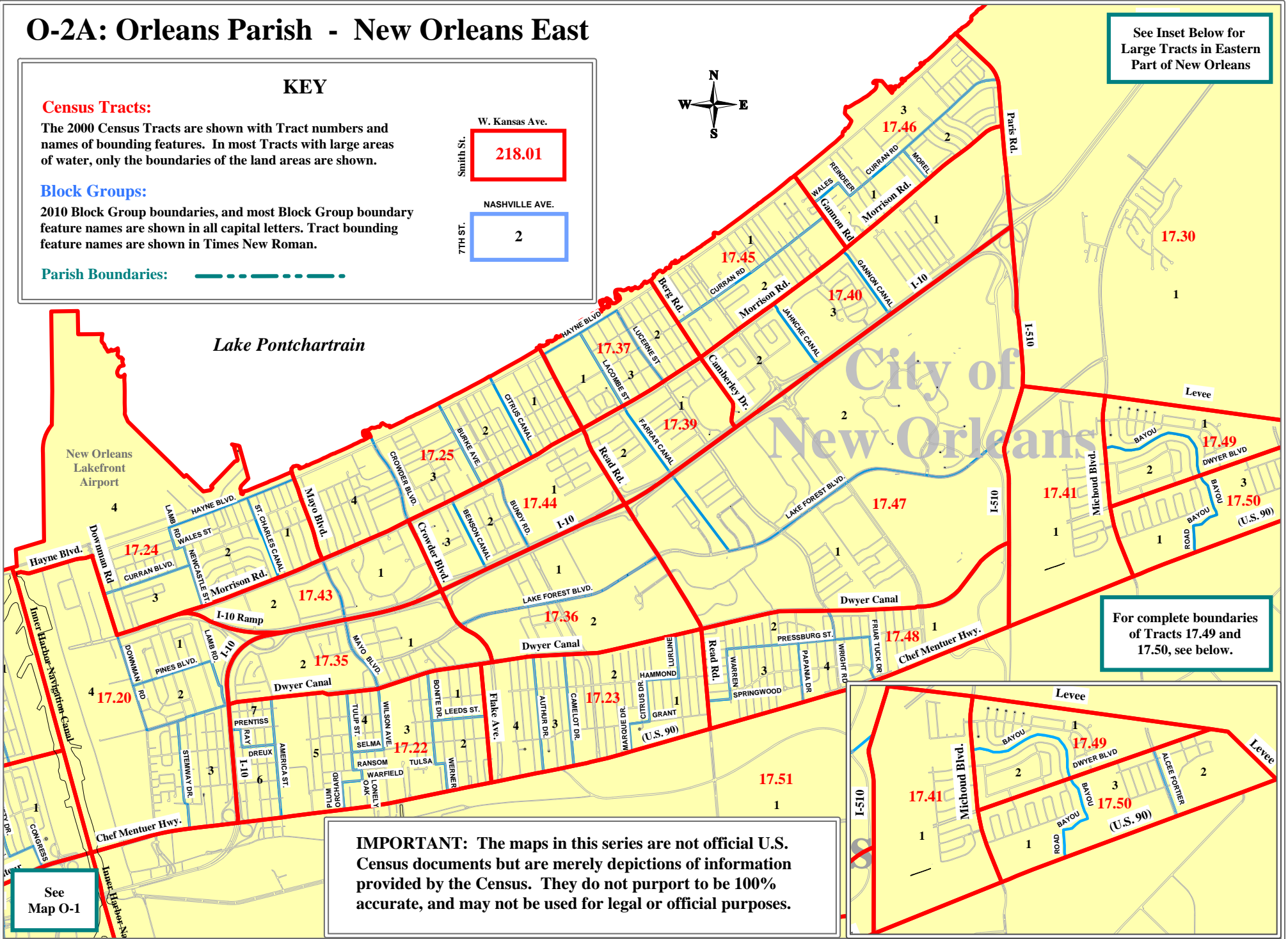
Block Groups:

2010 Block Group boundaries, and most Block Group boundary feature names are shown in all capital letters. Tract bounding feature names are shown in Times New Roman.

Parish Boundaries:



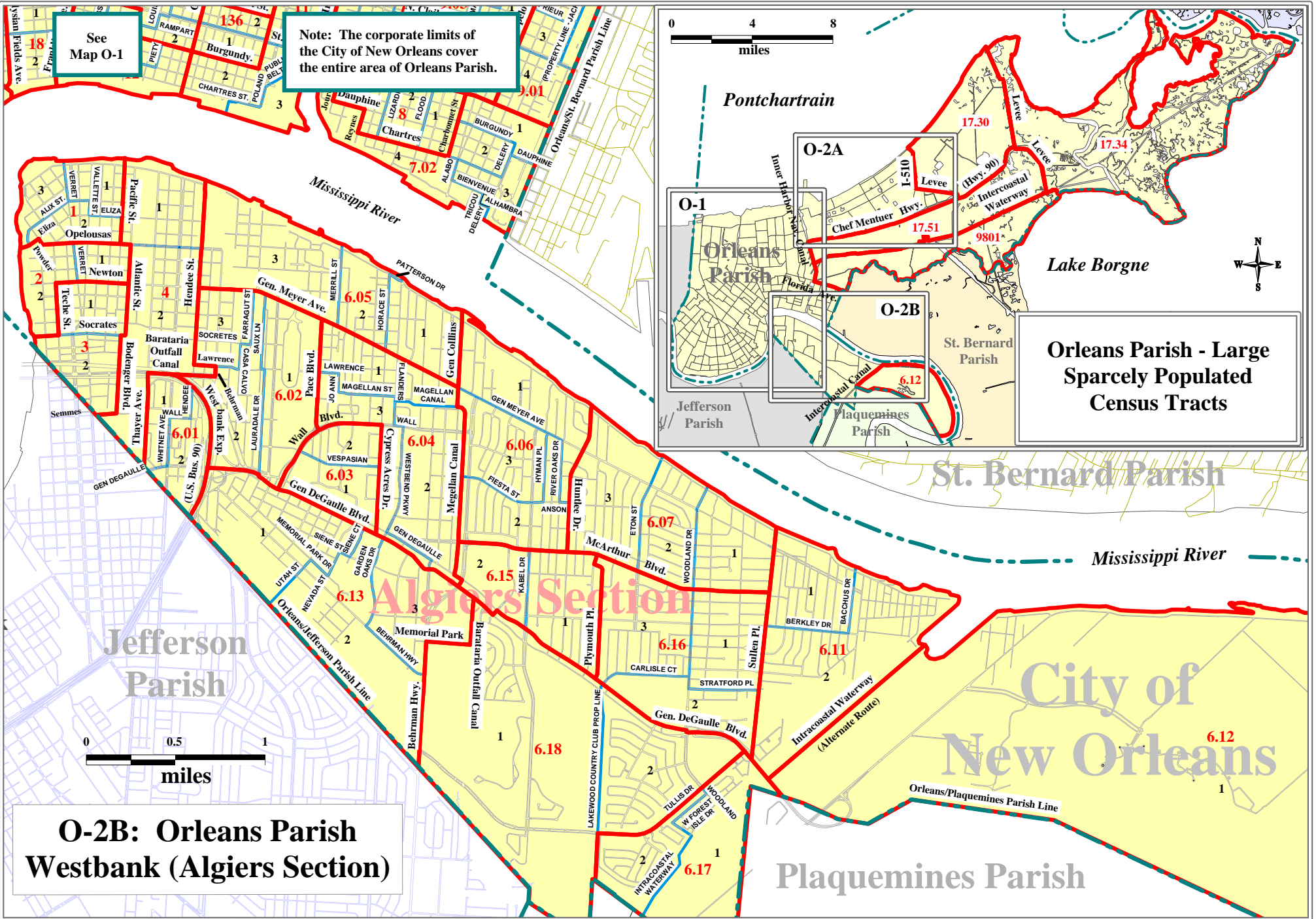
See Inset Below for
 Large Tracts in Eastern
 Part of New Orleans



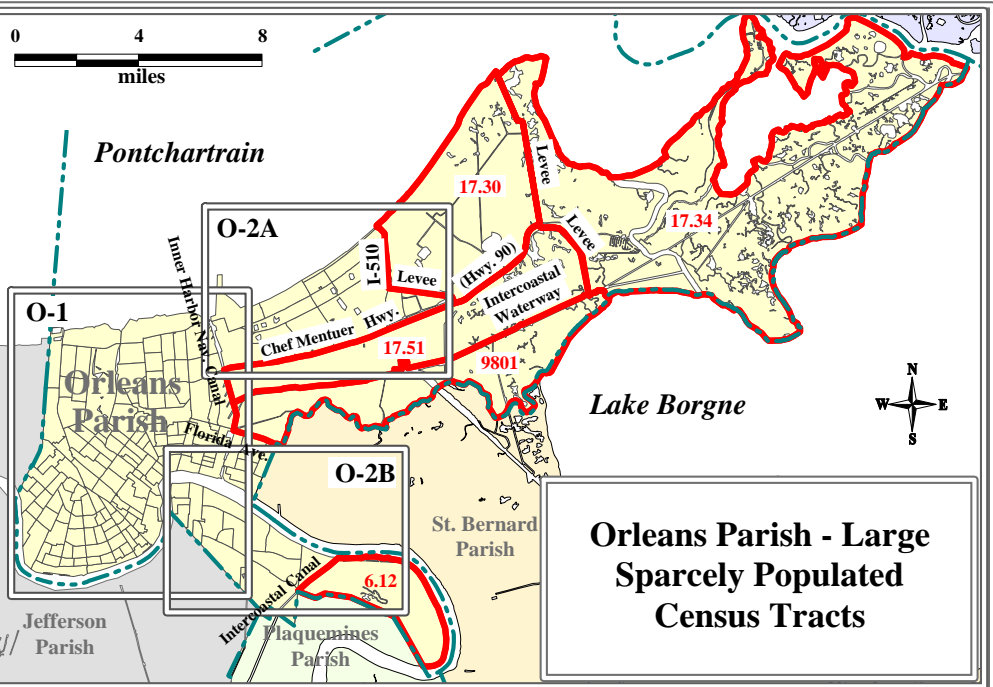
IMPORTANT: The maps in this series are not official U.S. Census documents but are merely depictions of information provided by the Census. They do not purport to be 100% accurate, and may not be used for legal or official purposes.

For complete boundaries
 of Tracts 17.49 and
 17.50, see below.

See
 Map O-1



Note: The corporate limits of
 the City of New Orleans cover
 the entire area of Orleans Parish.



**Orleans Parish - Large
 Sparsely Populated
 Census Tracts**

**O-2B: Orleans Parish
 Westbank (Algiers Section)**

